




BASELINE PHOTOGRAPH

THIS IMAGE PROVIDES LANDSCAPE AND VISUAL CONTEXT ONLY

WIRELINE DRAWING



Date January 2022	By SB
Image Size 820 x 130mm	QA DT
Paper Size 840 x 297mm	Rev -
EGL-L-014G-LVIA-Visuals.indd	

Notes:
 1) This visualisation is a cylindrical projection panorama. It provides landscape and visual context only.
 2) This data has been output directly from the wireline model. It ignores screening effects of woodland and other intervening objects.
 3) All directions given as bearings relative to Grid North (BNG).
 4) Location map scale: 1:50,000

Viewpoint Information:
 Grid Reference: 182891E 649876N
 Ground Height: 76.6m AOD
 Direction of Centre of View: 3 035.20°
 Horizontal Field of View: 90°
 Vertical Field of View: 14.2°
 Principal Distance: 522mm

Photography Information:
 Camera: Canon EOS 5D MkII
 Lens: 50mm Fixed Focal Length
 Camera Height: 1.5m
 Photography Date: 10/08/2021
 Photography Time: 14:51

Layout Information:
 Layout: earraghail.wfl
 Hub Height: 102.5m
 Height to Blade Tip: 180m
 Nearest Visible Turbine: T14 @ 12375m
 Number of Sets of Tips Visible: 2 13
 Number of Hubs Visible: 2 13

Wireline Key:

	Earraghail Renewable Energy Development
	Operational / Under Construction
	Consented
	Proposal (each proposal is coloured individually)
	Scoping




Earraghail Renewable Energy Development
Viewpoint 11: B842, Crossaig
BASELINE VISUALISATION 11a



BASELINE PHOTOGRAPH

THIS IMAGE PROVIDES LANDSCAPE AND VISUAL CONTEXT ONLY

WIRELINE DRAWING



<p>Date: January 2022</p> <p>Image Size: 820 x 130mm</p> <p>Paper Size: 840 x 297mm</p> <p>EGL-L-014G-LVIA-Visuals.indd</p>	<p>By: SB</p> <p>QA: OA</p> <p>DT: DT</p> <p>Rev: -</p>		<p>Notes:</p> <ol style="list-style-type: none"> This visualisation is a cylindrical projection panorama. It provides landscape and visual context only. This data has been output directly from the wireline model. It ignores screening effects of woodland and other intervening objects. All directions given as bearings relative to Grid North (BNG). Location map scale: 1:50,000 <p><small>Contains Ordnance Survey data © Crown copyright and database right 2021 © Crown copyright. All rights reserved. 2021 Licence number: 10000565</small></p>	<p>Viewpoint Information:</p> <p>Grid Reference: 182891E 649876N</p> <p>Ground Height: 76.6m AOD</p> <p>Direction of Centre of View: 3 125.20°</p> <p>Horizontal Field of View: 90°</p> <p>Vertical Field of View: 14.2°</p> <p>Principal Distance: 522mm</p>	<p>Photography Information:</p> <p>Camera: Canon EOS 5D MkII</p> <p>Lens: 50mm Fixed Focal Length</p> <p>Camera Height: 1.5m</p> <p>Photography Date: 10/08/2021</p> <p>Photography Time: 14:51</p>	<p>Layout Information:</p> <p>Layout: earraghail.wfl</p> <p>Hub Height: 102.5m</p> <p>Height to Blade Tip: 180m</p> <p>Nearest Visible Turbine: T14 @ 12375m</p> <p>Number of Sets of Tips Visible: 2 13</p> <p>Number of Hubs Visible: 2 13</p>	<p>Wireline Key:</p> <ul style="list-style-type: none"> Earraghail Renewable Energy Development Operational / Under Construction Consented Proposal (each proposal is coloured individually) Scoping
---	---	--	---	--	--	---	--



Earraghail Renewable Energy Development

Viewpoint 11: B842, Crossaig


BASELINE VISUALISATION 11b



BASELINE PHOTOGRAPH

THIS IMAGE PROVIDES LANDSCAPE AND VISUAL CONTEXT ONLY

WIRELINE DRAWING

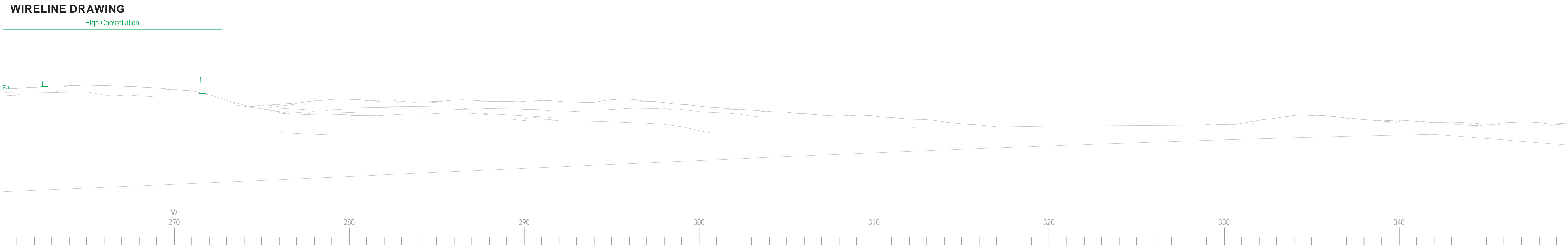


<p>Date: January 2022</p> <p>Image Size: 820 x 130mm</p> <p>Paper Size: 840 x 297mm</p> <p>EGL-L-014G-LVIA-Visuals.indd</p>	<p>By: SB</p> <p>QA: OA</p> <p>DT: DT</p> <p>Rev: -</p>		<p>Notes:</p> <ol style="list-style-type: none"> This visualisation is a cylindrical projection panorama. It provides landscape and visual context only. This data has been output directly from the wireline model. It ignores screening effects of woodland and other intervening objects. All directions given as bearings relative to Grid North (BNG). Location map scale: 1:50,000 <p>Contains Ordnance Survey data © Crown copyright and database right 2021 © Crown copyright. All rights reserved. 2021 Licence number: 10000565</p>	<p>Viewpoint Information:</p> <p>Grid Reference: 182891E 649876N</p> <p>Ground Height: 76.6m AOD</p> <p>Direction of Centre of View: 3 215.20°</p> <p>Horizontal Field of View: 90°</p> <p>Vertical Field of View: 14.2°</p> <p>Principal Distance: 522mm</p>	<p>Photography Information:</p> <p>Camera: Canon EOS 5D MkII</p> <p>Lens: 50mm Fixed Focal Length</p> <p>Camera Height: 1.5m</p> <p>Photography Date: 10/08/2021</p> <p>Photography Time: 14:51</p>	<p>Layout Information:</p> <p>Layout: earraghail.wfl</p> <p>Hub Height: 102.5m</p> <p>Height to Blade Tip: 180m</p> <p>Nearest Visible Turbine: T14 @ 12375m</p> <p>Number of Sets of Tips Visible: 2 13</p> <p>Number of Hubs Visible: 2 13</p>	<p>Wireline Key:</p> <ul style="list-style-type: none"> Earraghail Renewable Energy Development Operational / Under Construction Consented Proposal (each proposal is coloured individually) Scoping
---	---	--	--	--	--	---	--



Earraghail Renewable Energy Development

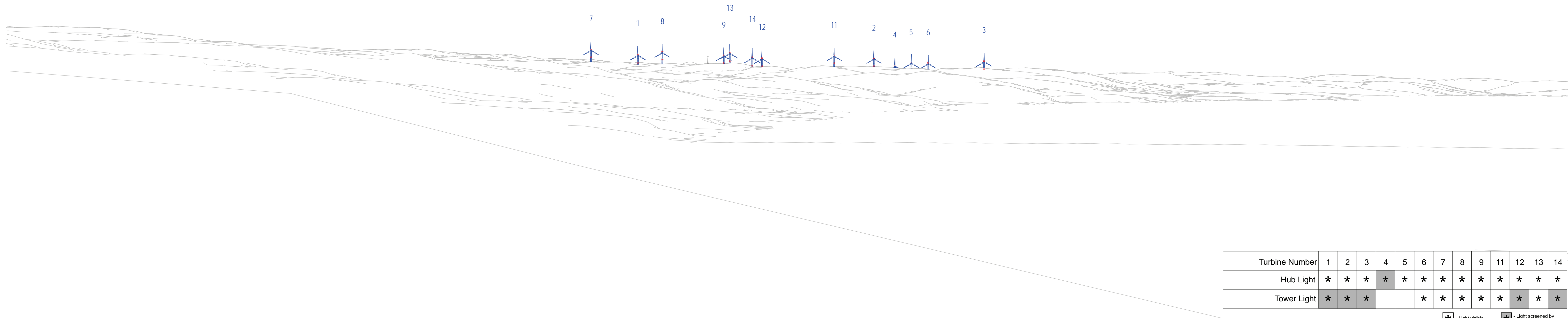
Viewpoint 11: B842, Crossaig
BASELINE VISUALISATION 11c



Date January 2022	By SB		Notes: 1) This visualisation is a cylindrical projection panorama. It provides landscape and visual context only. 2) This data has been output directly from the wireline model. It ignores screening effects of woodland and other intervening objects. 3) All directions given as bearings relative to Grid North (BNG). 4) Location map scale: 1:50,000 <small>Contains Ordnance Survey data © Crown copyright and database right 2021 © Crown copyright. All rights reserved. 2021 Licence number: 100020565</small>	Viewpoint Information: Grid Reference: 182891E 649876N Ground Height: 76.6m AOD Direction of Centre of View: 305.20° Horizontal Field of View: 90° Vertical Field of View: 14.2° Principal Distance: 522mm	Photography Information: Camera: Canon EOS 5D MkII Lens: 50mm Fixed Focal Length Camera Height: 1.5m Photography Date: 10/08/2021 Photography Time: 14:51	Layout Information: Layout: earraghail.wfl Hub Height: 102.5m Height to Blade Tip: 180m Nearest Visible Turbine: T14 @ 12375m Number of Sets of Tips Visible: 2 Number of Hubs Visible: 2	Wireline Key:
Image Size 820 x 130mm	QA DT						
Paper Size 840 x 297mm	Rev -						
EGL-L-014G-LVIA-Visuals.indd							



Earraghail Renewable Energy Development
Viewpoint 11: B842, Crossraig
BASELINE VISUALISATION 11d



Turbine Number	1	2	3	4	5	6	7	8	9	11	12	13	14
Hub Light	*	*	*	*	*	*	*	*	*	*	*	*	*
Tower Light	*	*	*			*	*	*	*	*	*	*	*

- Light visible - Light screened by above ground features

Date January 2022	By SB		Notes: 1) This visualisation is a planar projection panorama. View flat at a comfortable arm's length. 2) This data has been output directly from the wireline model. It ignores screening effects of woodland and other intervening objects. 3) All directions given as bearings relative to Grid North (BNG). 4) Location map scale: 1:50,000
Image Size 820 x 260mm	QA DT		
Paper Size 840 x 297mm	Rev -		
EGL-L-014G-LVIA-Visuals.indd			

Viewpoint Information:	
Grid Reference:	182891E 649876N
Ground Height:	76.6m AOD
Direction of Centre of View: ³	028.20°
Horizontal Field of View:	53.5°
Vertical Field of View:	18.2°
Principal Distance:	812.5mm

Layout Information:	
Layout:	earraghail.wfl
Hub Height:	102.5m
Height to Blade Tip:	180m
Nearest Visible Turbine:	T14 @ 12375m
Number of Sets of Tips Visible: ²	13
Number of Hubs Visible: ²	13

Wireline Key:	
Earraghail Renewable Energy Development	
Hub Light	
Tower Light at half tower height	



Earraghail Renewable Energy Development
Viewpoint 11: B842, Crossraig
WIRELINER VISUALISATION 11e



PHOTOMONTAGE

**VIEW FLAT AT A COMFORTABLE ARM'S LENGTH
IF VIEWING THIS IMAGE ON A SCREEN, ENLARGE TO FULL SCREEN HEIGHT**

Date	January 2022	By	SB
Image Size	820 x 260mm	QA	DT
Paper Size	840 x 297mm	Rev	-
EGL-L-014G-LVIA-Visuals.indd			



Notes:
 1) This visualisation is a planar projection panorama. View flat at a comfortable arm's length.
 2) This data has been output directly from the wireline model. It ignores screening effects of woodland and other intervening objects.
 3) All directions given as bearings relative to Grid North (BNG).
 4) Location map scale: 1:50,000

Contains Ordnance Survey data © Crown copyright and database right 2021
 © Crown copyright. All rights reserved. 2021 Licence number: 100020565

Viewpoint Information:
 Grid Reference: 182891E 649876N
 Ground Height: 76.6m AOD
 Direction of Centre of View: 3 028.20°
 Horizontal Field of View: 53.5°
 Vertical Field of View: 18.2°
 Principal Distance: 812.5mm

Photography Information:
 Camera: Canon EOS 5D MkII
 Lens: 50mm Fixed Focal Length
 Camera Height: 1.5m
 Photography Date: 10/09/2021
 Photography Time: 14:51

Layout Information:
 Layout: earraghail.wfl
 Hub Height: 102.5m
 Height to Blade Tip: 180m
 Nearest Visible Turbine: T14 @ 12375m
 Number of Sets of Tips Visible: 2 13
 Number of Hubs Visible: 2 13



Earraghail Renewable Energy Development
Viewpoint 11: B842, Crossaig
PHOTOMONTAGE VISUALISATION 11f